





# CPS 10427/1 - Map



## Legend

-  CPS areas applied to clear
-  Land Tenure (LGATE\_226) - SLIP
-  Local Government Authorities



1:15,000

Projection: GDA 2020



GOVERNMENT OF  
WESTERN AUSTRALIA